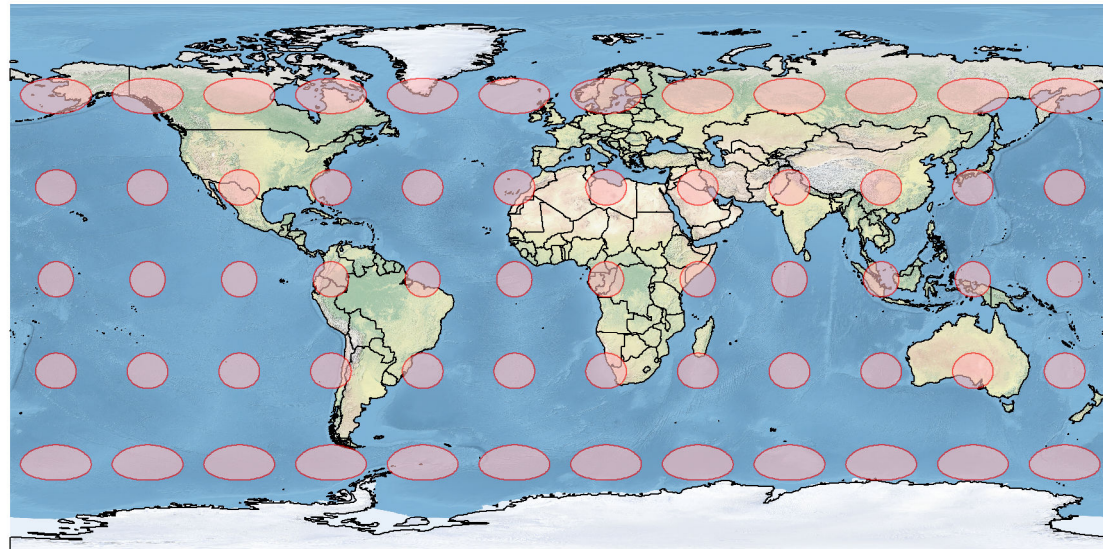
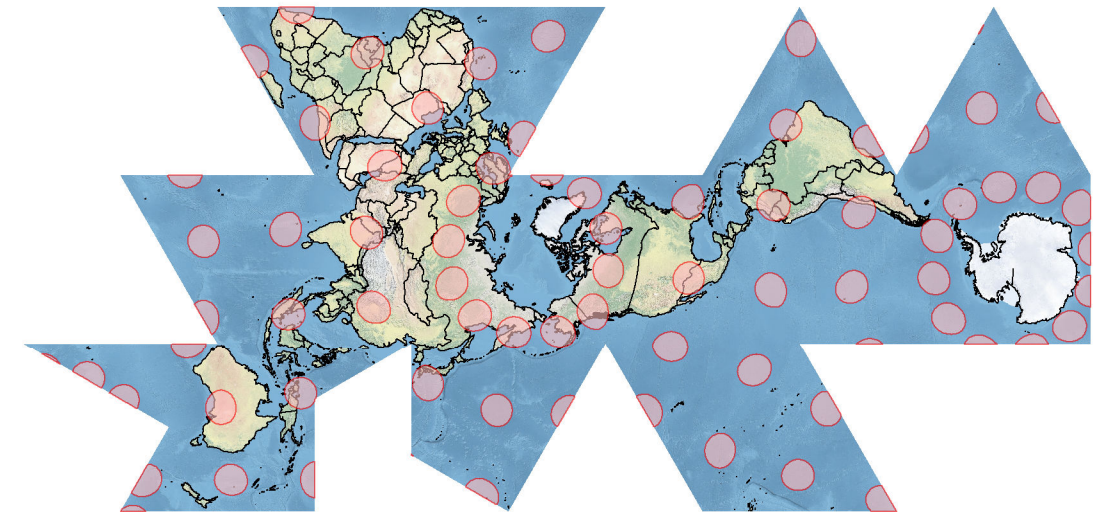


Various World Map Projections

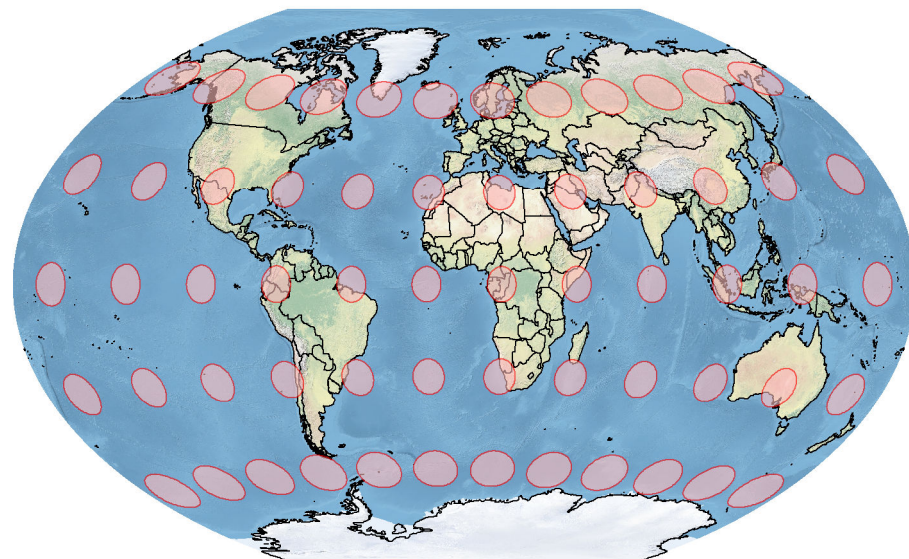
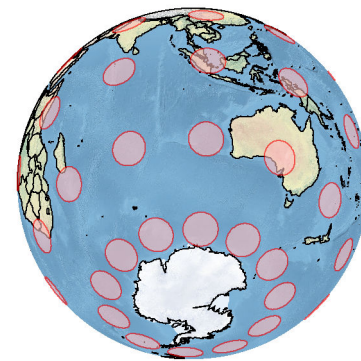
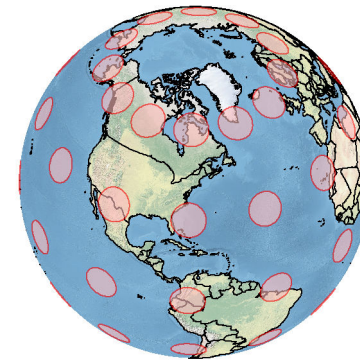
at same scale with Tissot indicatrix error ellipses



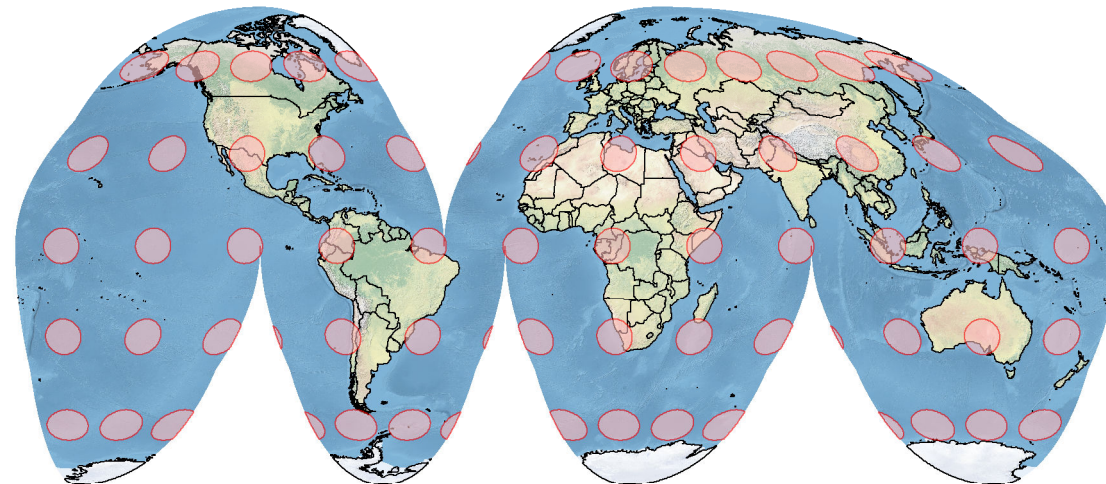
Geographic (Unprojected)



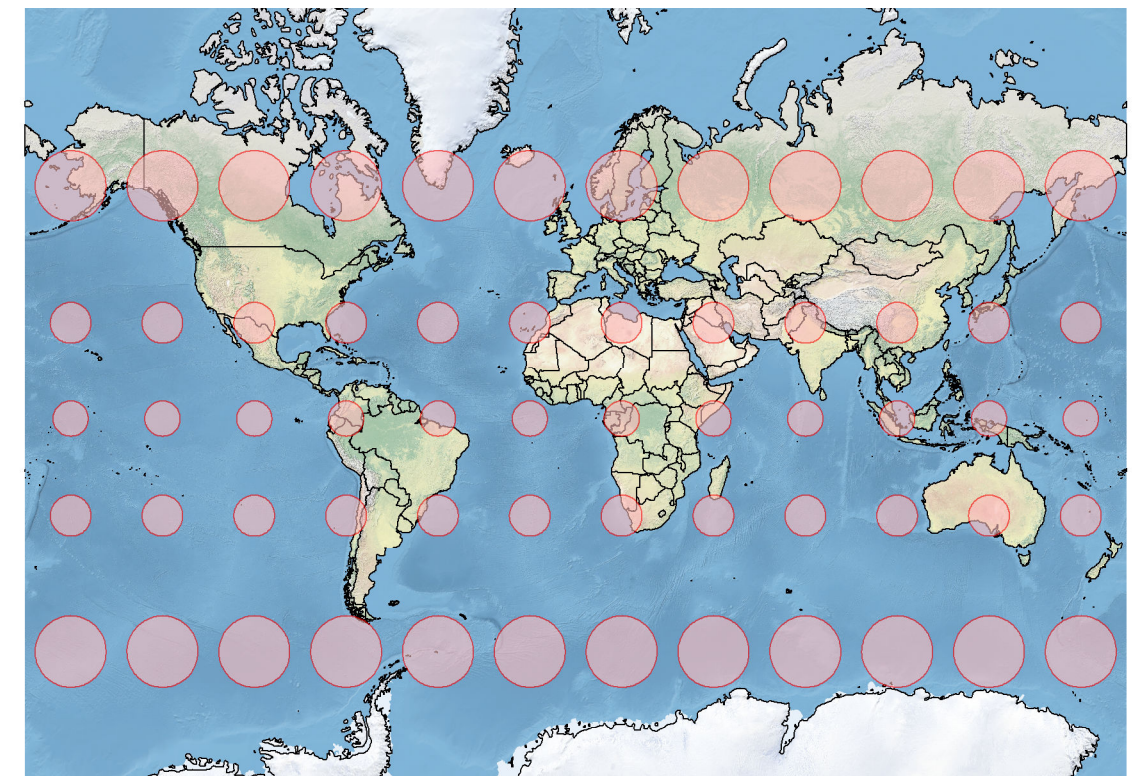
Fuller (Dymaxion)



Winkel Tripel



Goode Homolosine



Mercator