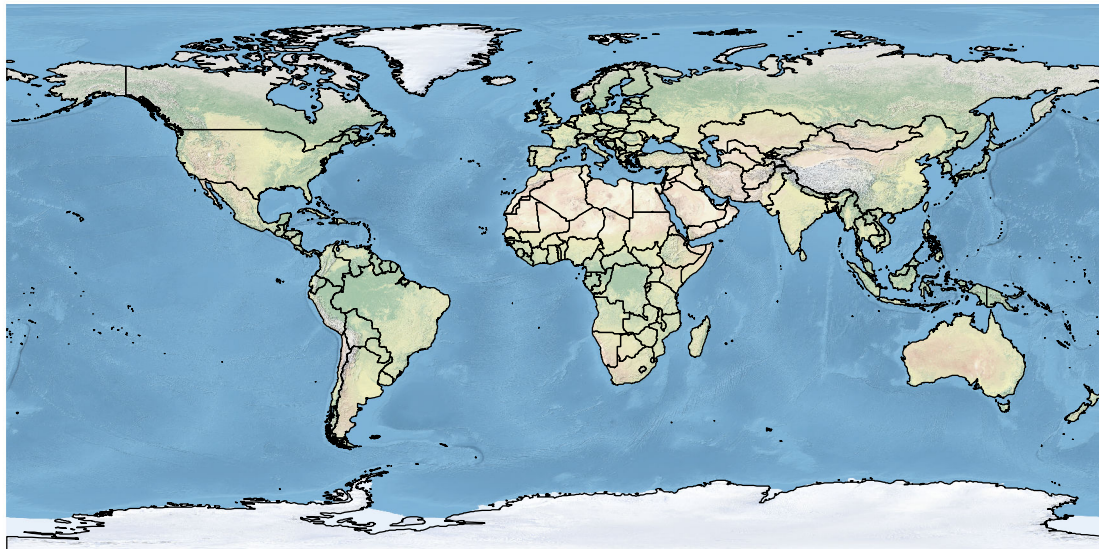
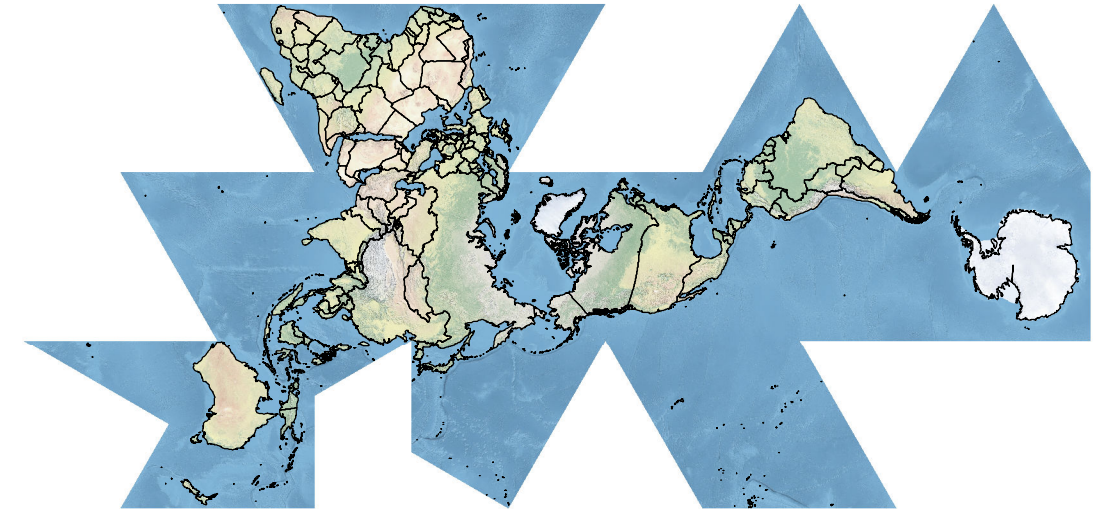
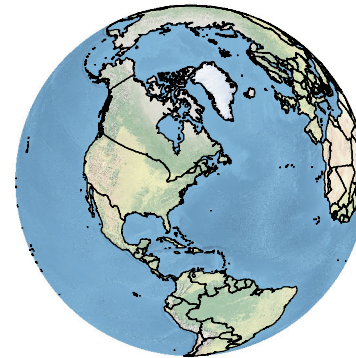


Various World Map Projections

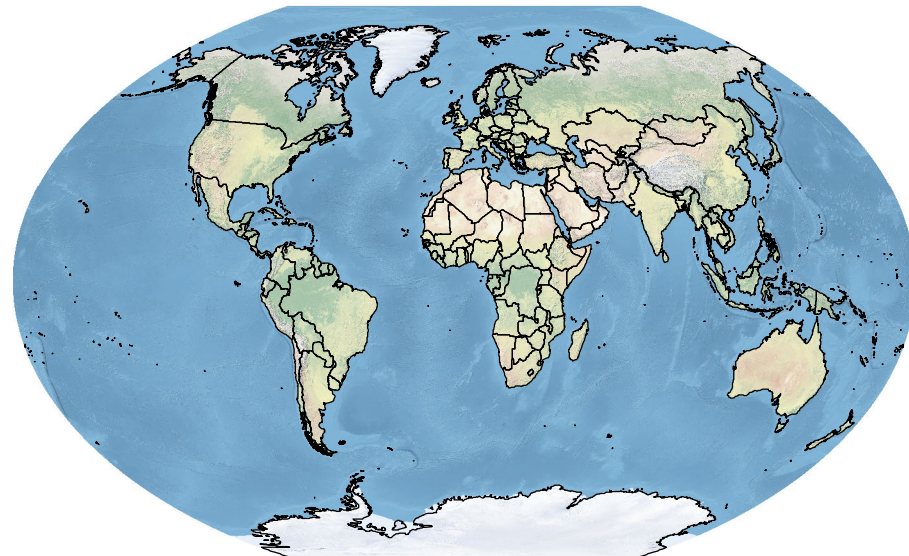
at same scale



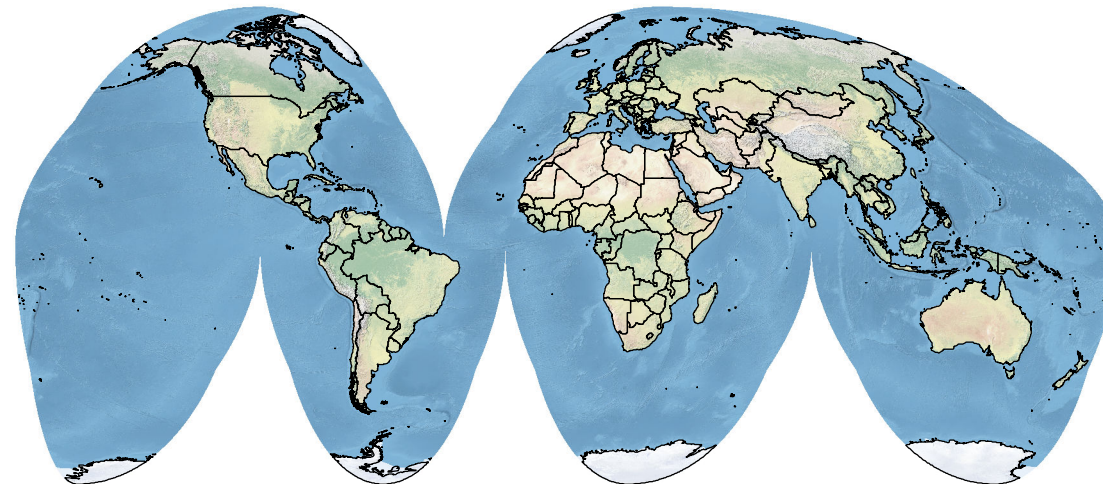
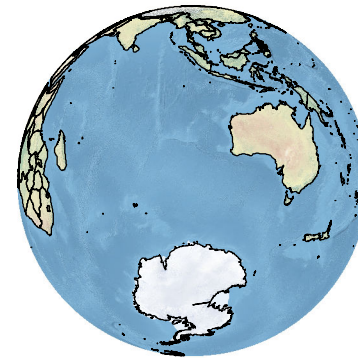
Geographic (Unprojected)



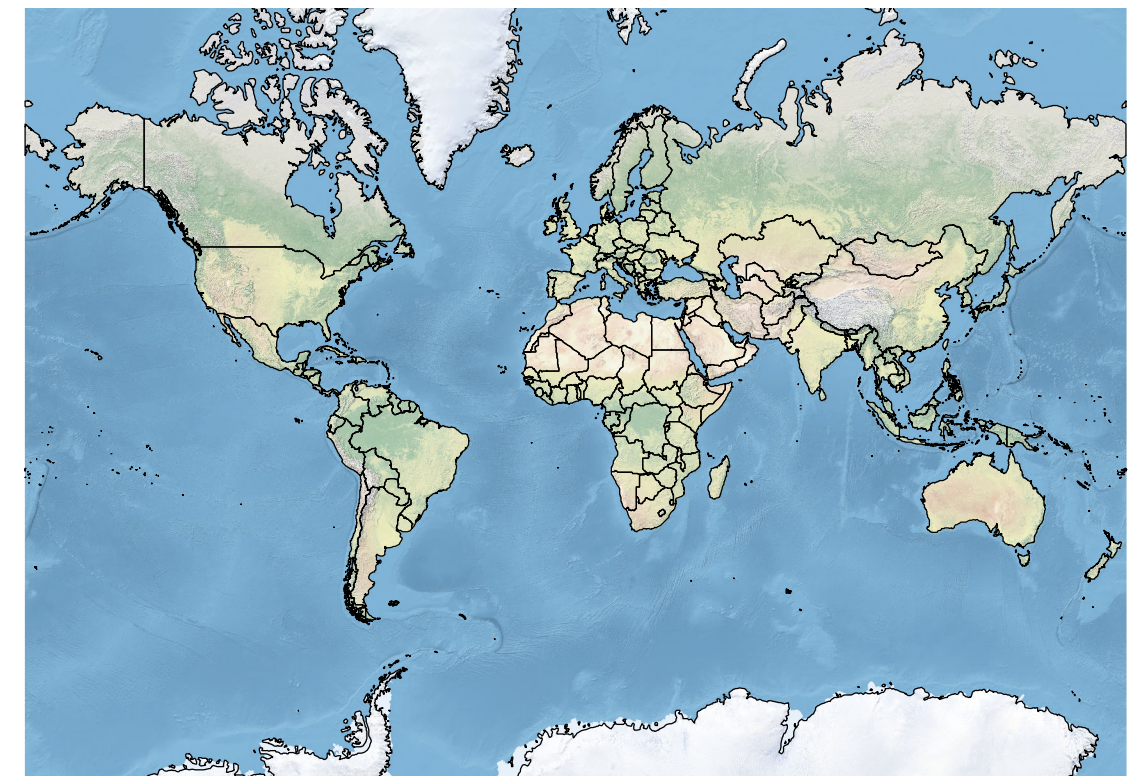
Fuller (Dymaxion)



Winkel Tripel



Goode Homolosine



Mercator